

Fishbourne to Victoria Lodge Apartments

Start: PO33 4EU




End: PO36 8AP

Total distance: 9.07 miles (14.60 km)

Estimated duration: 23 minute(s)

Travel

For

- 1 Depart on *For 0.07 miles (0.11 km)* 
- 2 Take the second exit onto [Fishbourne Lane](#) *For 0.54 miles (0.87 km)*
- 3 Take U-turn onto [Elenors Grove \(A3054\)](#) *For 0.55 miles (0.89 km)*
- 4 Take U-turn onto [Quarr Hill \(A3054\)](#) *For 0.5 miles (0.80 km)*
- 5 At the roundabout, take the second exit onto [Binstead Hill \(A3054\)](#) *For 0.32 miles (0.51 km)* 
- 6 Take U-turn onto [Binstead Road \(A3054\)](#) *For 0.51 miles (0.82 km)*
- 7 Take U-turn onto [Pellhurst Road \(A3054\)](#) *For 0.08 miles (0.13 km)*
- 8 Bear left onto [Argyll Street](#) *For 0.27 miles (0.43 km)* 
- 9 Continue straight ahead onto [Green Street \(B3330\)](#) *For 0.78 miles (1.26 km)* 
- 10 Turn left onto [Alexandra Road \(B3330\)](#) *For 0.14 miles (0.23 km)* 
- 11 Turn left onto [High Park Road \(B3330\)](#) *For 0.02 miles (0.03 km)* 
- 12 Turn right onto [Appley Road \(A3055\)](#) *For 0.10 miles (0.16 km)* 
- 13 At the roundabout, take the second exit onto [Marlborough Road \(A3055\)](#) *For 0.97 miles (1.56 km)* 
- 14 At the roundabout, take the second exit onto [A3055](#) *For 3.54 miles (5.70 km)* 
- 15 Bear left onto [Avenue Road \(B3329\)](#) *For 0.43 miles (0.69 km)* 
- 16 Turn right onto [High Street \(B3329\)](#) *For 0.12 miles (0.19 km)* 
- 17 Turn right onto [Albert Road \(B3329\)](#) *For 0.11 miles (0.18 km)* 
- 18 Turn right onto [Victoria Road \(B3329\)](#) *For 0.01 miles (0.02 km)* 
- 19 Arrive at your destination 